



- KEY:**
-  Extent of Open Space to be transferred to Building Better Health
 -  Extent of land to be returned to become new Open Space


NOTE: Extents scaled from Dwg No RSHP_P_GR_04 supplied by Rogers Stirk Harbour & Partners

HAMMERSMITH & FULHAM COUNCIL		
Environment Services Town Hall Extension, King Street London W6 9JU Tel. 020 8748 3020		
Drawn	Checked	Approved
WAS	CK	NP
Scale	Original Sheet Size	
1 : 500	A3	
DWG No.	Revision	Date
73550/11/1	A	JAN.'10

PROJECT

WHITE CITY LIFT SCHEME APPENDIX 1

© Crown copyright
Unauthorised reproduction infringes Crown copyright and may lead to prosecution or civil proceedings.
L. B. HAMMERSMITH & FULHAM Licence No.LA100019223 2010

NOTES Extents amended	Date	Rev	Init
	JAN.'09	A	WAS
 Produced by Highways & Engineering on the Land Survey Mapping System. This drawing is Copyright.			
FS 32265			

This map is based upon Ordnance Survey material with the permission of the Ordnance Survey on behalf of the Controller of Her Majesty's Stationery Office.